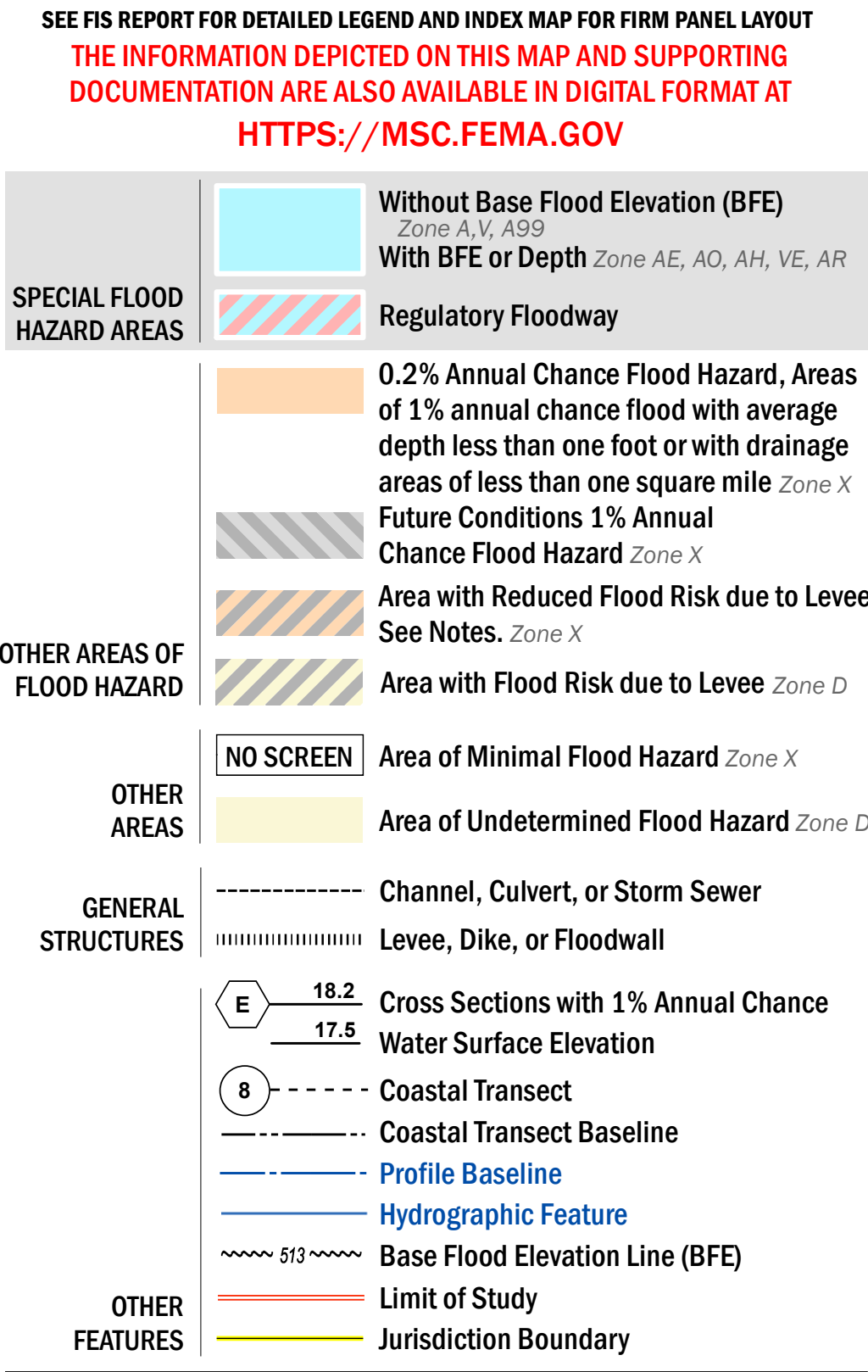


FLOOD HAZARD INFORMATION



NOTES TO USERS

For information and questions about this Flood Insurance Rate Map (FIRM), available products associated with this FIRM, including historic versions, the current map date for each FIRM panel, how to order products, or the National Flood Insurance Program (NFIP) in general, please call the FEMA Mapping and Insurance eXchange at 1-877-FEMA-MAP (1-877-366-2627) or visit the FEMA Flood Map Service Center website at <https://msc.fema.gov>. Available products may include previously issued Letters of Map Change, a Flood Insurance Study Report, and/or digital versions of this map. Many of these products can be ordered or obtained directly from the website.


Communities annexing land on adjacent FIRM panels must obtain a current copy of the adjacent panel as well as the current FIRM index. These may be ordered directly from the Flood Map Service Center at the number listed above.

For community and countywide map dates refer to the Flood Insurance Study Report for this jurisdiction.

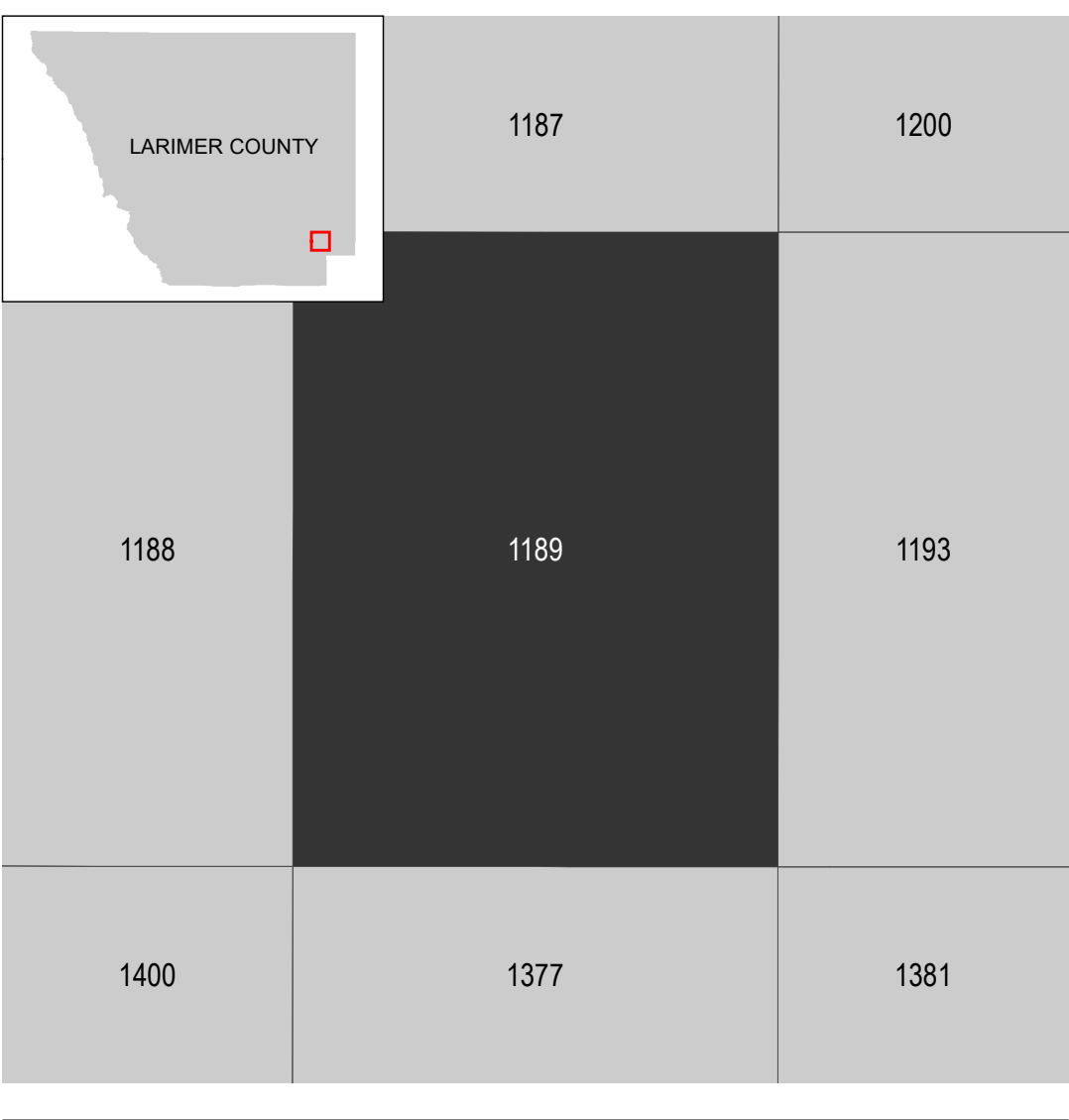
To determine if flood insurance is available in this community, contact your Insurance agent or call the National Flood Insurance Program at 1-800-636-6620.

Base map information shown on this FIRM was derived from the National Flood Hazard Layer (NFHL), dated 2013 and digital data provided by Larimer County GIS Department, dated 2018.

SCALE



PANEL LOCATOR



National Flood Insurance Program

**NATIONAL FLOOD INSURANCE PROGRAM**  
FLOOD INSURANCE RATE MAP

**LARIMER COUNTY, COLORADO**  
and Incorporated Areas

PANEL 1189 of 1420

Panel Contains:

COMMUNITY	NUMBER	PANEL	SUFFIX
LARIMER COUNTY	080101	1189	G
LOVELAND, CITY OF	080103	1189	G

**REVISED PRELIMINARY**  
10/16/2023

VERSION NUMBER  
2.6.4.6

MAP NUMBER  
08069C1189G

MAP REVISED